







**Drain:** CLARA GINTERT      **Drain #:** 8  
**Improvement/Arm:** JOSEPH BRIGHT  
**Operator:** J. LIVINGSTON      **Date:** 12-30-03  
**Drain Classification:** Urban/Rural **Year Installed:** 1907

**GIS Drain Input Checklist**

- Pull Source Documents for Scanning 
- Digitize & Attribute Tile Drains 
- Digitize & Attribute Storm Drains \_\_\_\_\_
- Digitize & Attribute SSD \_\_\_\_\_
- Digitize & Attribute Open Ditch \_\_\_\_\_
- Stamp Plans \_\_\_\_\_
- Sum drain lengths & Validate 
- Enter Improvements into Posse \_\_\_\_\_
- Enter Drain Age into Posse 
- Sum drain length for Watershed in Posse 
- Check Database entries for errors 

**Gasb 34 Footages for Historical Cost**  
**Drain Length Log**

Drain-Improvement: CLARIA GINTERNT - JOSEPH BRIGHT

Drain Type:	Size:	Length ( )	Length (DB Query)	Length Reconcile	If Applicable	
					Price:	Cost:
TILE	6"	642'	642		1 <sup>00</sup> "/lf	642 <sup>00</sup> ==
	8"	1832'	1533'	-299	2 <sup>00</sup> "/lf	3066 <sup>00</sup> ==

Sum: 2474'    2175    -299            \$3700<sup>00</sup>

Final Report: 2474'

Comments:  
REQUIREMENTS LISTS FINAL STATIONING AS 24+74. TOTAL OF  
LENGTHS GIVEN IN THE LOCATION IS 2175'. THIS LENGTH  
WAS USED.

Dols. Cts.

1907

Location.

Beginning at a point 129 feet west and 6 feet north of the west corner of the south east quarter of Section 30; Township 20; north Range 5 east; thence south 25 degrees east 290 feet, thence south 45 degrees east 53 feet, thence south 74 degrees east 238 feet, thence south 66 degrees east 198 feet, thence south 41 1/2 degrees east 84 feet, thence south 8 degrees west 270 feet, thence south 28 degrees west 267 feet, thence south 5 degrees west 565 feet, thence south 34 degrees west 210 feet, and terminating in a public drain known as Arm No. 1 of the Clara Sintert Ditch 48 rods north and 22 rods east of the south west corner of section 29, township 20, north range 5 east.

Requirements.

Said ditch or drain to consist of one row of 6 inch drain tile from station 0 to station 6 plus 42, and one row of 8 inch tile from station 6 plus 42 to station 24 plus 74.

All tile used in said ditch to be first class, in every respect, same to be two feet in length and to be laid in ditch in a true line with joints well matched and the proper grade, and to be covered until inspected and accepted by the County

The Clara Gindert Ditch 48, runs north and 2 rods east of the  
south west corner of section 29, township 20, north range 5 east.

JOSEPH BRIGHT D.C. PG 273

## Requirements.

Said ditch or drain to consist of one row of 6 inch drain tile  
from station 0 to station 6 plus 42, and one row of 8 inch tile  
from station 6 plus 42 to station 24 plus 74.

All tile used in said ditch to be first class, in every respect,  
same to be two feet in length and to be laid in ditch in a  
true line with joints well matched at the proper grade and to  
be left uncovered until inspected and accepted by the County  
Surveyor after being accepted the trench to be filled full.

All bushes and brush to be cut for a distance of 20 feet on each  
side of ditch and all trees deadened for a distance of 25 feet on  
each side of ditch.

All work to be done in a first class manner and to the full  
satisfaction of the County Surveyor.

The established fall of grade is as follows: -  $3\%$  feet to  
each 100 feet from station 0 to station 10,  $2\%$  feet to each 100  
feet from station 10 to station 24 plus 74. At station 3 plus 70  
on Arm No. 1. of Clara Gindert Ditch to be constructed a catch  
basin by Joseph Bright, at his own expense and under the sup-  
ervision of the County Surveyor. Said basin to be 4 feet deep and  
3 feet in diameter, and to be built from hard burned brick,  
laid up in mortar made of one part Portland Cement to three  
parts of good sharp sand, and to be covered with iron ring  
and open cover of Elwood Iron Works pattern, diameter of  
cover to be 26 inches.